

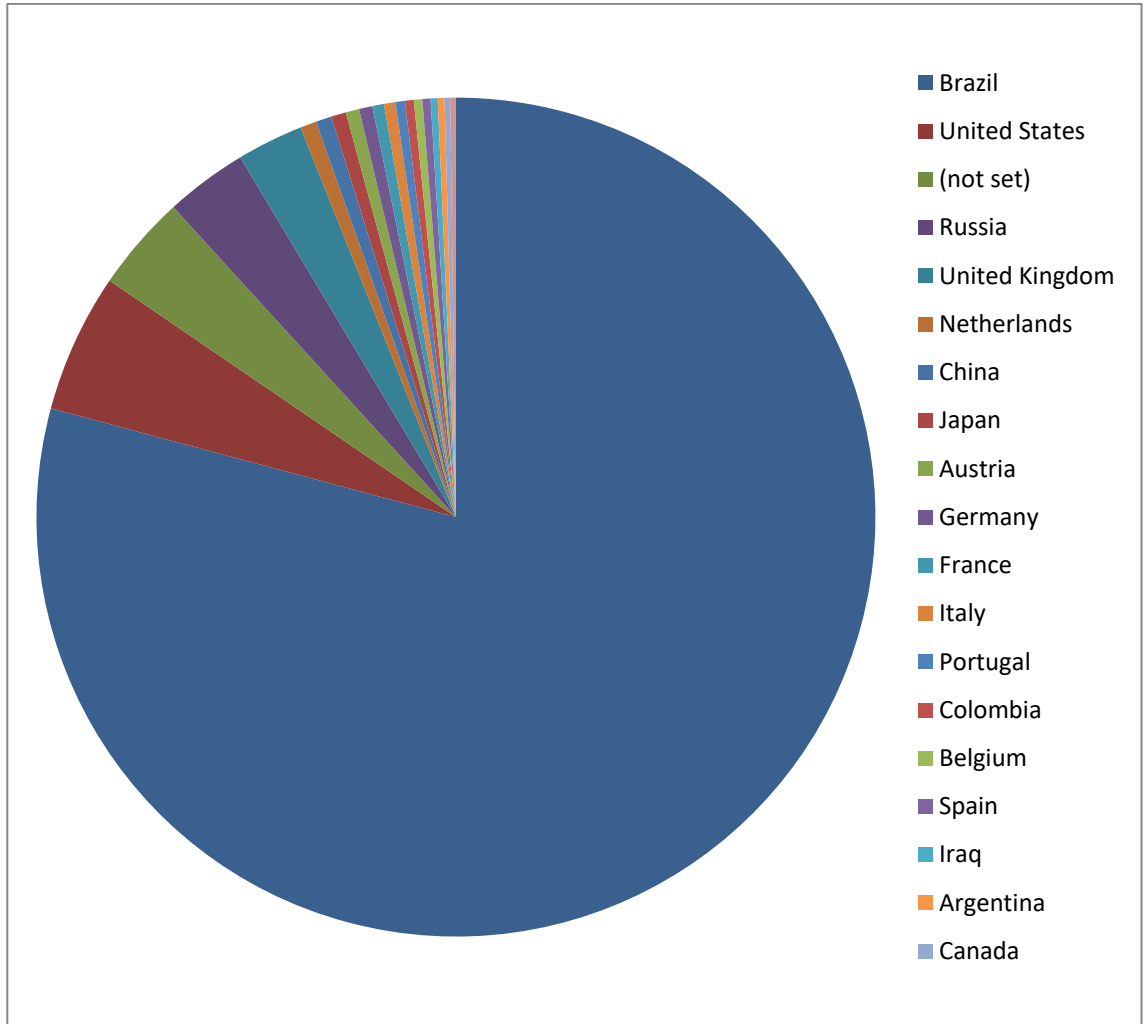
## **PRESENTATION**

To plan and to implement academic projects remain a systematic challenge for the team and the collaborators of the Electronic Journal. Each study published is an opportunity to strengthen the proposed goals and to add more value to the community involved and interested. Throughout the year of 2016, our journal was accessed by 18 countries, totaling 7351 accesses. In our country, the journal was accessed 5820 times and 394 accesses in the United States (U.S). Additionally, it calls attention the accesses by Asian countries, as we can see in the pie chart n.1 and n.2. In this edition of the Electronic Journal: Time – Technique – Territory, we publish an academic report submitted for a public selection for the recruitment of full professor in the University of Brasilia.

A hug to everyone!

The Editors.

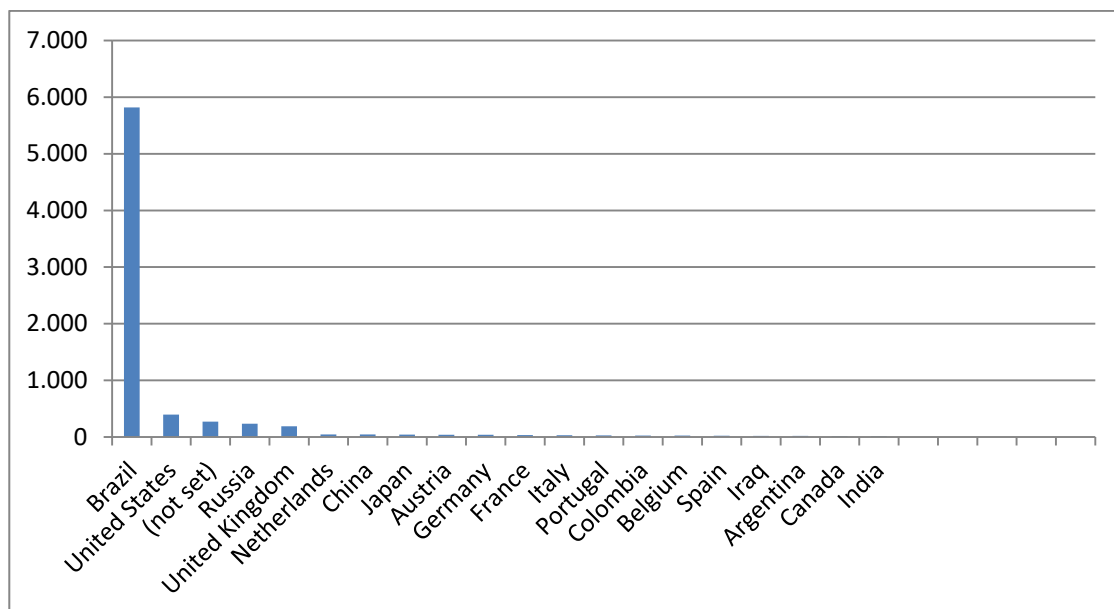
CHART 01  
ACCESSES OF THE JOURNAL PER COUNTRY IN 2016. UnB –  
BRASÍLIA- DF




## CHART 02

NUMBER OF ACCESSES OF THE JOURNAL PER COUNTRY IN 2016.

UnB – BRASÍLIA- DF



Brazil	5.820
United States	394
(not set)	272
Russia	233
United Kingdom	188
Netherlands	46
China	45
Japan	42
Austria	38
Germany	38
France	33
Italy	32
Portugal	27
Colombia	25
Belgium	24
Spain	23
Iraq	20
Argentina	19
Canada	16
India	16



## **ELECTRONIC JOURNAL TIME - TECHNICAL – TERRITORY**

### **Scientific Editor**

Prof. Dr. Rafael Sanzio Araújo dos Anjos

### **Managing editor**

José Leandro de Araújo Conceição

### **Editorial Council**

Prof. Dr. Alfredo Pereira de Queiroz Filho (USP-BR)

Prof. Dr. Benny Schvasberg (UNB – BR)

Prof. Dr. Johan Lavreau (MRAC - BEL)

Prof. Dr. Júlio Tavares (UFF - BR)

Prof. Dr. José Flávio (PUC-MG - BR)

Prof. Luis Gonzaga Falcão (UFU - BR)

Prof. Dr. Marco Tomasoni (UFBA - BR)

Prof. Dr. Neio de Oliveira Campos (UnB - BR)

Prof. Dr. Vassili Rivron (UNICAEN - FRANÇA – BR)

Center for Applied Cartography and Geographic Information - ACGI  
Electronic Journal: Time - Technical - Territory / Center Applied Cartography and  
Geographic Information - CIGA[Department of Geography - University of Brasilia] -  
v.7, n.1. - Brasilia: CIGA - UNB, 2016 [online]. 74p.

Semiannual

ISSN: 2177-4366

Qualis journal – B3

1. Cartography. 2. Territorial dynamics. 3. Graphical Modeling. 4. Use Territory.  
5. Monitoring Space. 6. Urban Growth. 7. Geography. 8. Geotechnology. 9. Remote  
Sensing. I. Title.

CDU

918.174

(084.3)